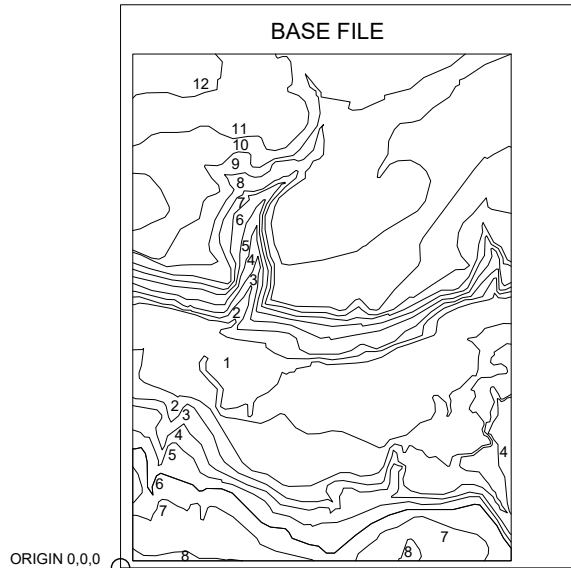



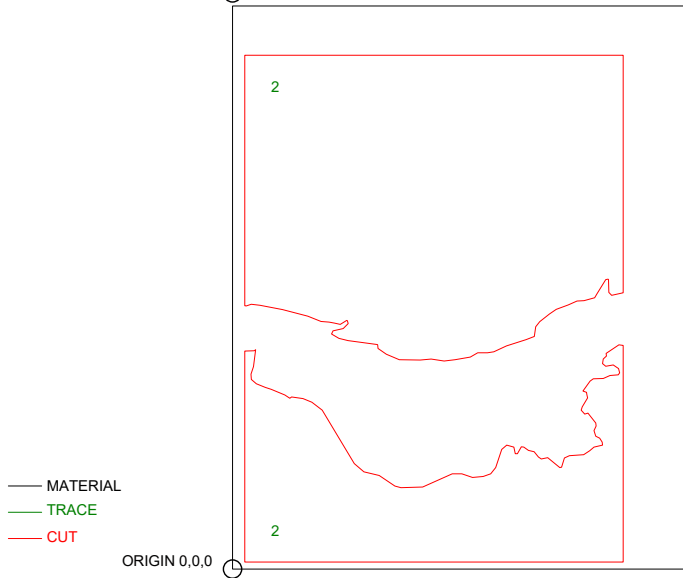

"FULL" TERRAIN



Draw the base file using polylines
Prepare one file per piece of cardboard on which to place the maximum numbers
Save each file in *.pdf format
The bottom left corner of the cardboard is positioned on the origin
The drawing unit is in mm
The cardboard size = 900/1200 mm or depending on the material
The format of the materials can be found on our website



— MATERIAL
— TRACE
— CUT



etc...
This system works well if you have a plot of land that doesn't have too many contour lines.
It is sturdy and the edges are clean, but it will require a lot of material and handling both during file preparation and during cutting.

— MATERIAL
— TRACE
— CUT

